

REGIA

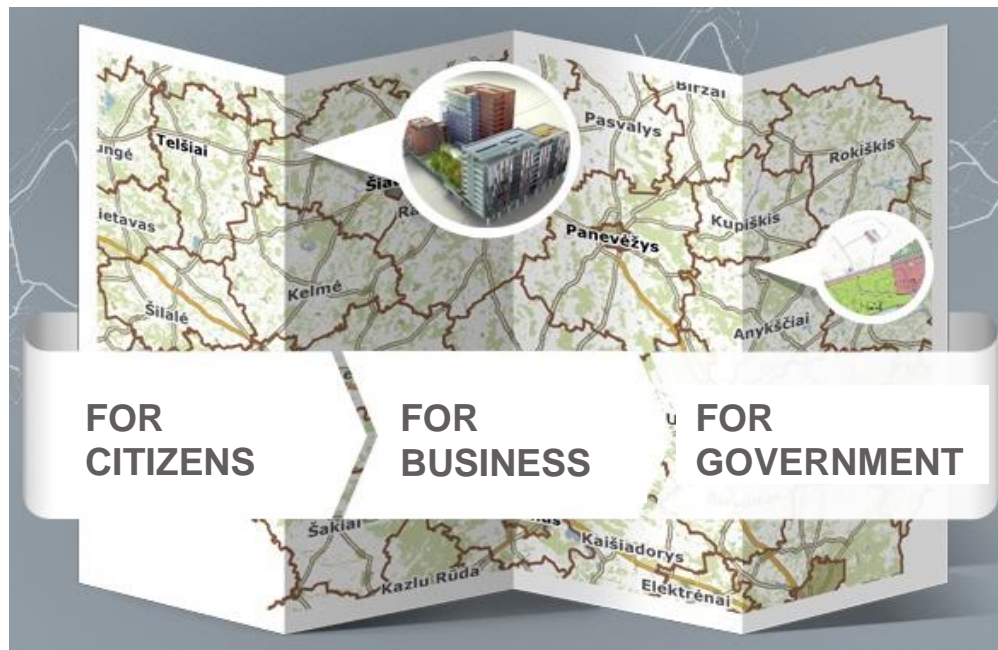
E-SERVICE FOR MUNICIPALITIES



VALSTYBĖS ĮMONĖ
REGISTRŲ CENTRAS

REGIONAL GEO-INFORMATION ENVIRONMENT SERVICE

- REGIA is a powerful and handy tool specifically developed for local authorities: their people, civil servants and therein operating businesses.
- Purpose of REGIA is to create favourable conditions for geography-based decision-making and to facilitate the exchange of information.

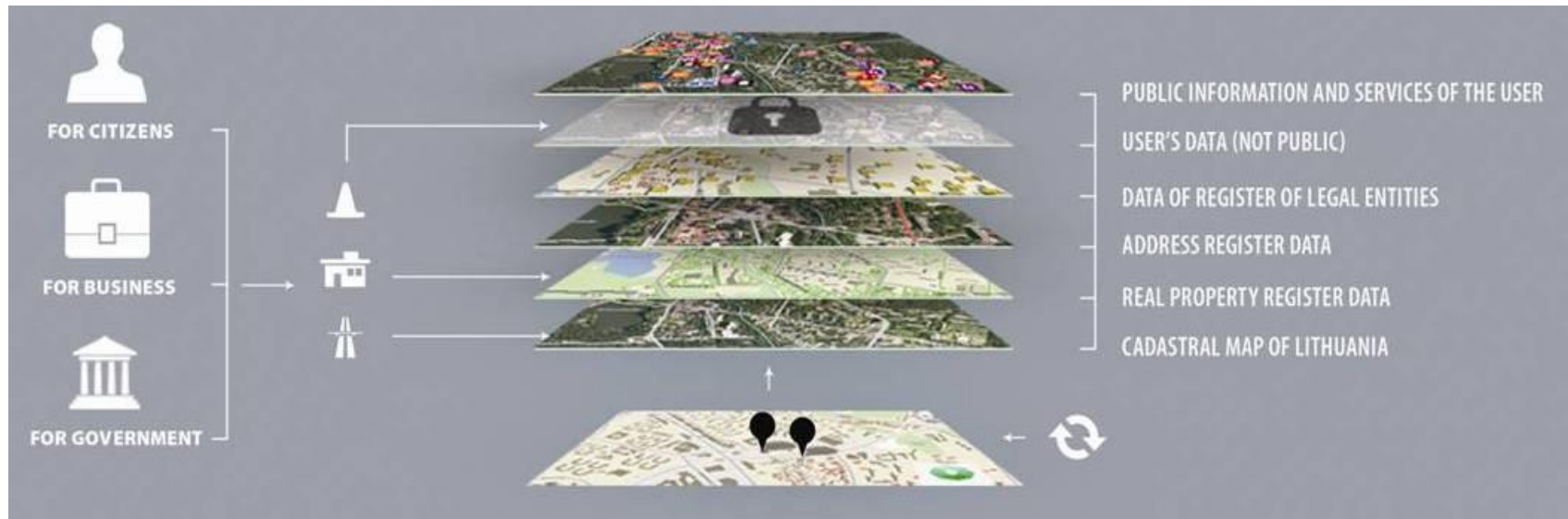


CLOUD PRINCIPLE



- All information created by a user, data recorded, uploaded documents are accumulated and stored in the REGIA servers and are accessible from any computer.
- Easy to use. It is enough to have a computer with Internet connection.
- All services are managed through the web browser.

REGIA OPERATIONAL SCHEME



Working in the service environment, the REGIA users can:

- create and manage their own data layers
- store and manage information or documents
- decide whether his data layer is publicly visible & who is entitled to use it
- services in the review mode are publicly accessible

BASIC DATA PLATFORM & OTHER INSTITUTIONS DATA

OTHER STATE REGISTERS AND MINISTRIES

National Land Service at the
Ministry of Agriculture

Department of Cultural
Heritage under the Ministry of
Culture

State Service For Protected
areas under the Ministry of
Environment

State Forest Cadastre of the
Republic of Lithuania

Ministry of Education and
Science of the Republic of
Lithuania



ELECTRICAL POWER & GAS DISTRIBUTION

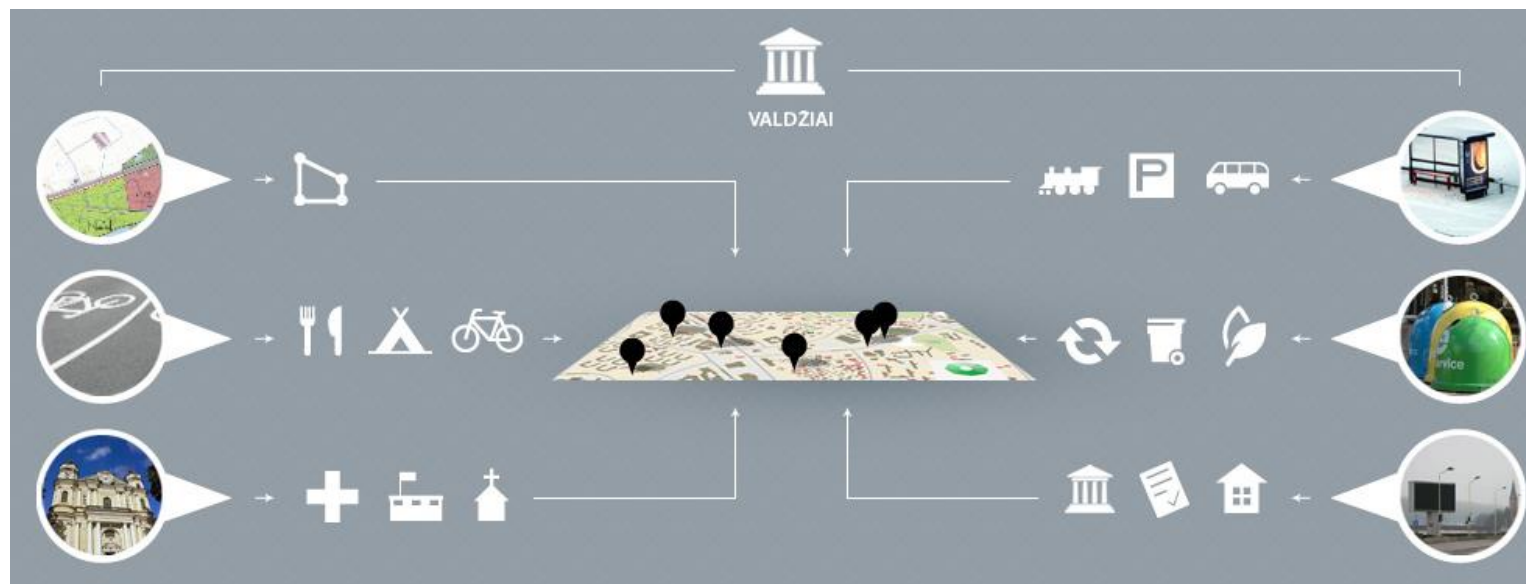
MUNICIPALITIES



REGIA SERVICES FOR GOVERNMENT

Given the needs of municipalities, municipal employees can create and publish data and information about the following:

- Territorial planning
- Recreation and tourism
- Public objects
- Engineering infrastructure and communications
- Waste management
- Other important objects



REGIA SERVICE ADMINISTRATOR ENVIRONMENT

Within its managed data layer, the administrator can store and manage own data, information or documents, create and provide services based on geo-referenced data.

The screenshot displays the REGIA Service Administrator Environment interface. On the left, a map shows a residential area with various icons representing different data layers. The top left corner features the REGIA logo and a 'Help' button. The right side of the interface contains a 'Content' panel with a list of data layers. A callout box highlights the 'Civil and fire safety' layer, which includes icons for storage areas, access roads to water, information and warning system, dislocation of the fire brigade, accommodation for evacuated citizens, water intake areas, resident's collection point, and distribution point of evacuated citizens.

REGIA

Help

Content

Address finder

Municipal activities

Roads

Objects under privatisation

Civil and fire safety

Culture, recreation, and tourism

Public objects

Waste management

Engineering infrastructure

Territorial planning

Real property values

Headquarters of legal entities

Land parcels

Orthophoto

Storage areas

Access roads to water

Information and warning System

Dislocation of the fire brigade

Accommodation for evacuated citizens

Water intake areas

Resident's collection point

Distribution point of evacuated citizens

USER RIGHTS ADMINISTRATION

← → ⓘ | regia.lt/map/admin.jsf

Vidinė informacija

Išorinė informacija

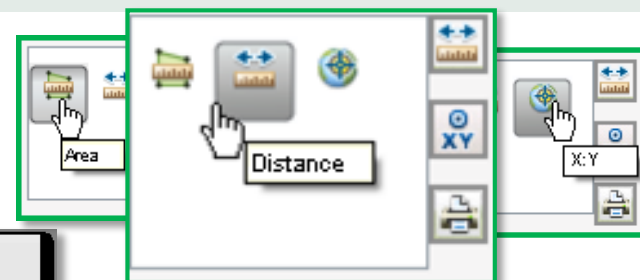
Gyventojų pranešimų paslauga

Vartotojų teisių valdymas

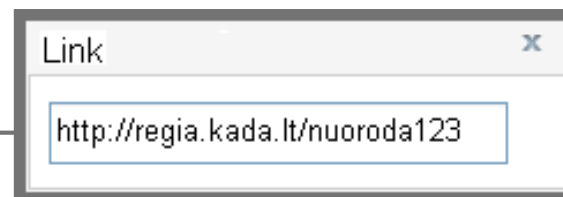
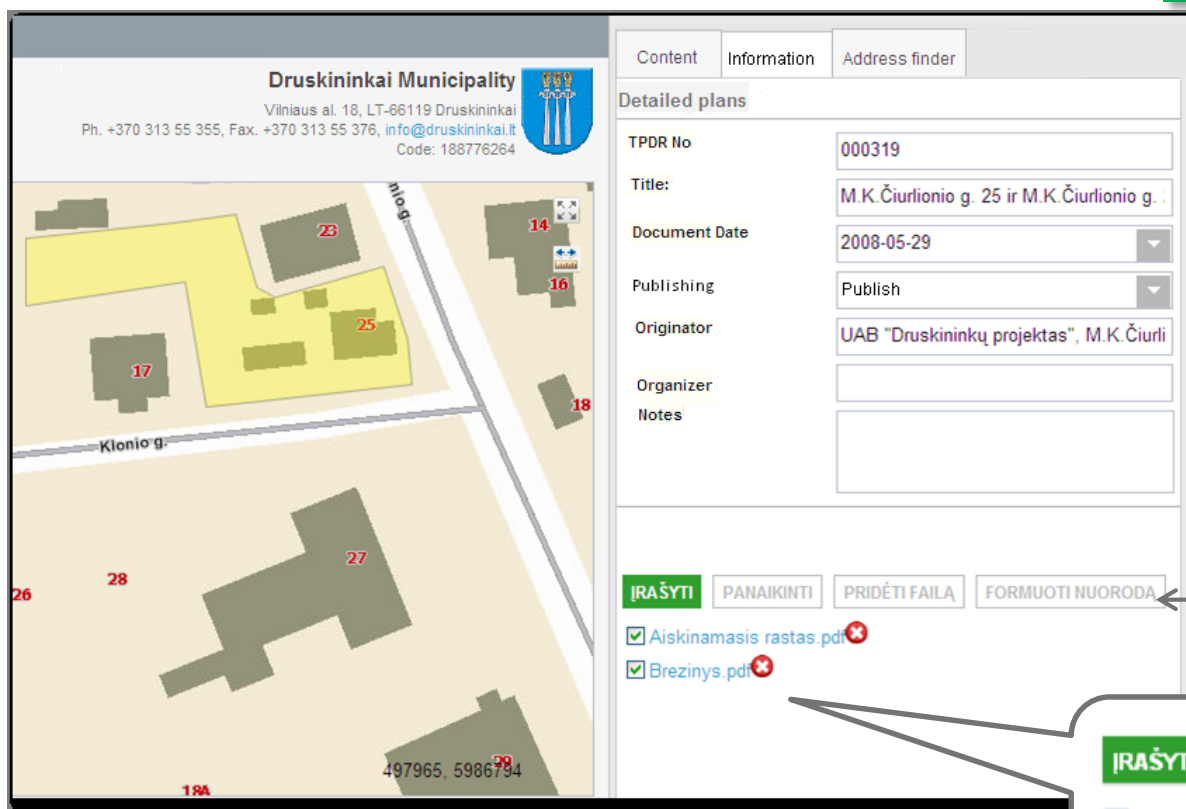
← ⓘ | regia.lt/map/user.jsf

ID	Ijungta	Sluoksniu pavadinimas
0	<input checked="" type="checkbox"/>	Keliai
1	<input type="checkbox"/>	Laikinosios prekybos, paslaugų teikimo vietos
2	<input checked="" type="checkbox"/>	Skelbimai
3	<input checked="" type="checkbox"/>	Civilinė sauga
4	<input checked="" type="checkbox"/>	Želdiniai
5	<input checked="" type="checkbox"/>	Renovuojami pastatai
6	<input checked="" type="checkbox"/>	Reklamos zonos
7	<input checked="" type="checkbox"/>	Privatizuojami objektai
8	<input type="checkbox"/>	Seniūnaitijos
9	<input checked="" type="checkbox"/>	Bešeimininkiai, apleisti statiniai
10	<input checked="" type="checkbox"/>	Būsto Fondas
11	<input checked="" type="checkbox"/>	Reklama
12	<input checked="" type="checkbox"/>	Teritorijos investavimui
13	<input checked="" type="checkbox"/>	Statybą leidžiantys dokumentai
14	<input checked="" type="checkbox"/>	Administruojami namai
15	<input checked="" type="checkbox"/>	Rekreacija ir turizmas
16	<input checked="" type="checkbox"/>	Pėsčiųjų takai
17	<input checked="" type="checkbox"/>	Dviračių takai
18	<input checked="" type="checkbox"/>	Slidinėjimo trasos
19	<input checked="" type="checkbox"/>	Visuomeninės paskirties objektai

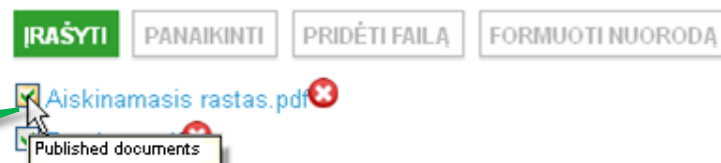
EASY TO USE, USEFUL TOOLS



**Measure are & distance,
Identify coordinates**



Published documents



PUBLIC REGIA

- It is up to the user to decide whether his data layer is publicly visible and who is entitled to use it.
- REGIA services in the review mode are publicly accessible.

The screenshot displays the REGIA web application interface. At the top, there is a header with the REGIA logo, a 'Help' link, a 'Sign in' button, and flags for Lithuania and the United Kingdom. Below the header, the 'Druskininkai Municipality' information is shown, including the address 'Vilniaus al. 18, LT-66119 Druskininkai', phone number '+370 313 55 355', fax number '+370 313 55 376', email 'info@druskininkai.lt', and code '188776264'. The main area features a map of Druskininkai with various icons representing different data layers. A pop-up window is open over a specific plot, displaying the following information:

- TPDR No.: 000319
- Title: M.K.Čiurlionio g. 25 ir M.K.Čiurlionio g. 25C, Druskininkuose, sklypų sujungimo detalusis planas
- Originator: UAB "Druskininkų projektas", M.K.Čiurlionio g. 75, Druskininkai
- Document Date: 2008-05-29
- Links: [Brezinys.pdf](#), [Aiskinamasis rastas.pdf](#)

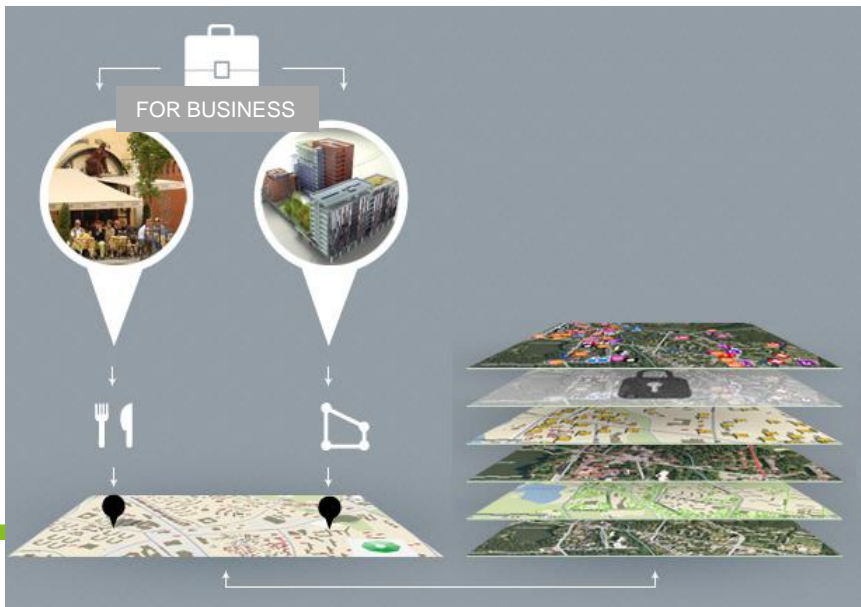
On the right side, there is a sidebar with a 'Content' tab and an 'Address finder' tab. The 'Content' tab is active, showing a list of data layers with checkboxes and expand/collapse icons:

- ☒ Municipal activities
- ☒ Cultural heritage, Protected territories, Recreation and tourism
- ☒ Public objects
- ☐ Waste management
- ☐ Engineering infrastructure and communication
- ☒ Territorial planning
- ☐ Real property values and abandoned areas
- ☐ Land parcels
- ☐ Headquarters of legal entities
- ☒ Orthophoto

A blue arrow points from the 'Orthophoto' layer to a preview window on the right. The preview window shows a detailed orthophoto of a building complex with a red outline indicating the selected area. Below the orthophoto, there is a table with technical specifications and a legend.

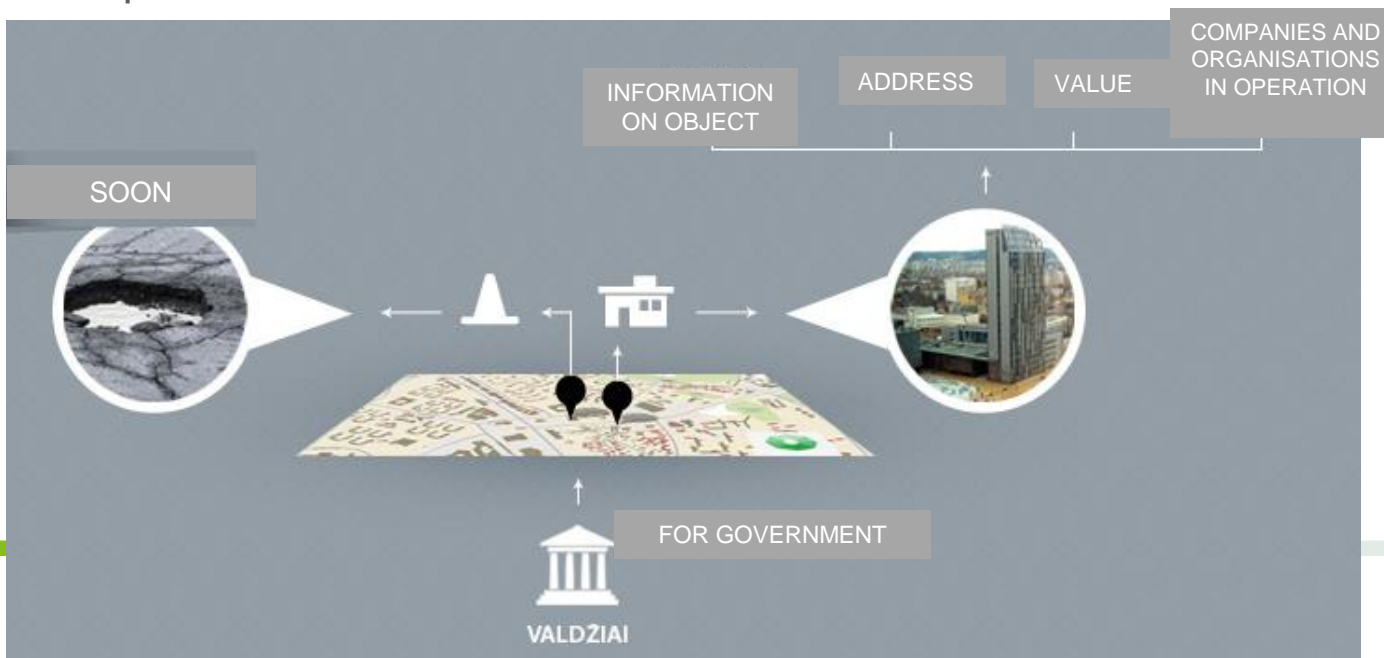
REGIA SERVICE FOR BUSINESS

- Companies can use REGIA map as a tool for advertising their business that helps to direct a potential user to the place where desired goods or services are provided.
- Using the tools provided by REGIA, business services can be created and distributed on the basis of available data.
- REGIA seems to be a great helper for entrepreneurs in preparing and presenting construction and territory development projects to public institutions or investors.



REGIA SERVICE FOR CITIZENS

- A person, using REGIA service, can quickly and easily obtain understandable information about the municipality activities and its adopted decisions.
- In the REGIA map people will always find information about the real property objects of interest to them, their addresses, value as well as companies, agencies and organizations operating there.
- New REGIA tools are being created that will allow residents themselves communicating through REGIA with local government and business service providers.



MOBILE MAPING E-SERVICES

- Services are intended to notify of problem

smartphone



mobile
electronic
signature



REGIA map



RECEIVING NOTIFICATION IN REGIA ENVIROMENT

- Location is displayed in REGIA map
- Notification contains:
 - data on messenger
 - problem description & photos
 - date, time and place of sending
- Administrating of notifications

The screenshot displays the REGIA map interface. On the left, a map shows a residential area with streets like Sakali g., Liepyno g., Seliu g., Lenkloji g., Pušu g., and Liubarto g. A red pin marks a location. A 'Resident reports' window is open, showing details for Post ID 3226, Subject: Ecology, Coordinates: 581465,6063066, and Date, time: 2013-09-13 12:02. It includes two photos of a pile of trash and a muddy path. The current status is 'Accepted' and the date modified is 2014-01-06 09:30. On the right, a sidebar lists various categories with checkboxes and colored pins: Engineering infrastructure and communication, Territorial planning, Real property values and abandoned areas, Resident reports (expanded), Ecology (green pin), Roads, streets, pavements (orange pin), Utilities (pink pin), City lighting (cyan pin), Transportation (blue pin), Construction, territorial planning (red pin), Other (purple pin), Land parcels, Headquarters of legal entities, and Orthophoto.

Resident reports

Post ID 3226
Subject Ecology
Announcement
Coordinates 581465,6063066
Date, time 2013-09-13 12:02

Current status Accepted
Date modified 2014-01-06 09:30

Engineering infrastructure and communication
Territorial planning
Real property values and abandoned areas
Resident reports
Ecology
Roads, streets, pavements
Utilities
City lighting
Transportation
Construction, territorial planning
Other
Land parcels
Headquarters of legal entities
Orthophoto

Thank you for your attention!

www.regia.lt